
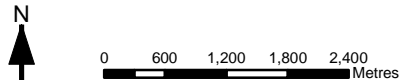
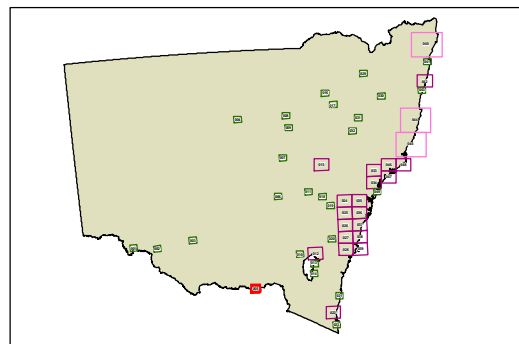


**State Environmental Planning Policy (Mining, Petroleum Production and Extractive Industries) 2007**

Future Residential Growth Areas  
Land Map - Sheet RGA\_005

 Future Residential Growth Area

**Cadastre**  
 Cadastre 11/09/2013 © Land and Property Information (LPI)



Projection: GDA 1994  
MGA Lamberts

Scale: 1:80,000 @ A3

Map identification number: SEPP\_MPEI\_RGA\_005\_20131213

