

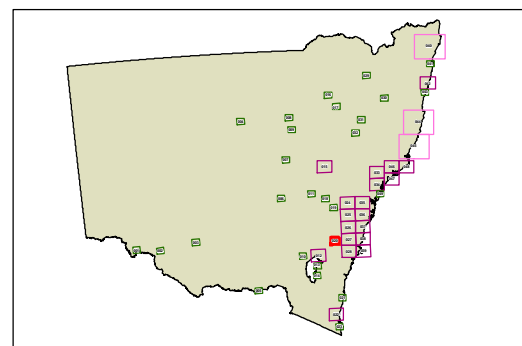


State Environmental Planning Policy (Mining, Petroleum Production and Extractive Industries) 2007

Future Residential Growth Areas
Land Map - Sheet RGA_020

 Future Residential Growth Area

Cadastre
 Cadastre 11/09/2013 © Land and Property Information (LPI)



0 600 1,200 1,800 2,400 Metres

Scale: 1:80,000 @ A3

Projection: GDA 1994
MGA Lamberts

Map identification number: SEPP_MPEI_RGA_020_20131213

