


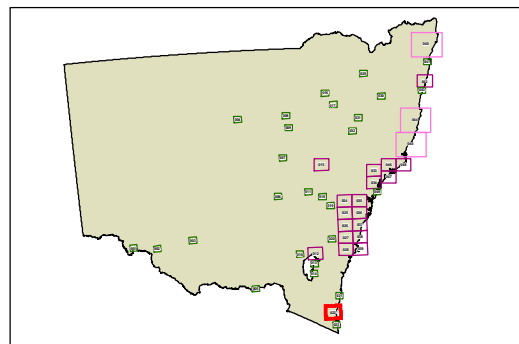
State Environmental Planning Policy (Mining, Petroleum Production and Extractive Industries) 2007

Future Residential Growth Areas
Land Map - Sheet RGA_022

 Future Residential Growth Area

Cadastral

 Cadastral 11/09/2013 © Land and Property Information (LPI)

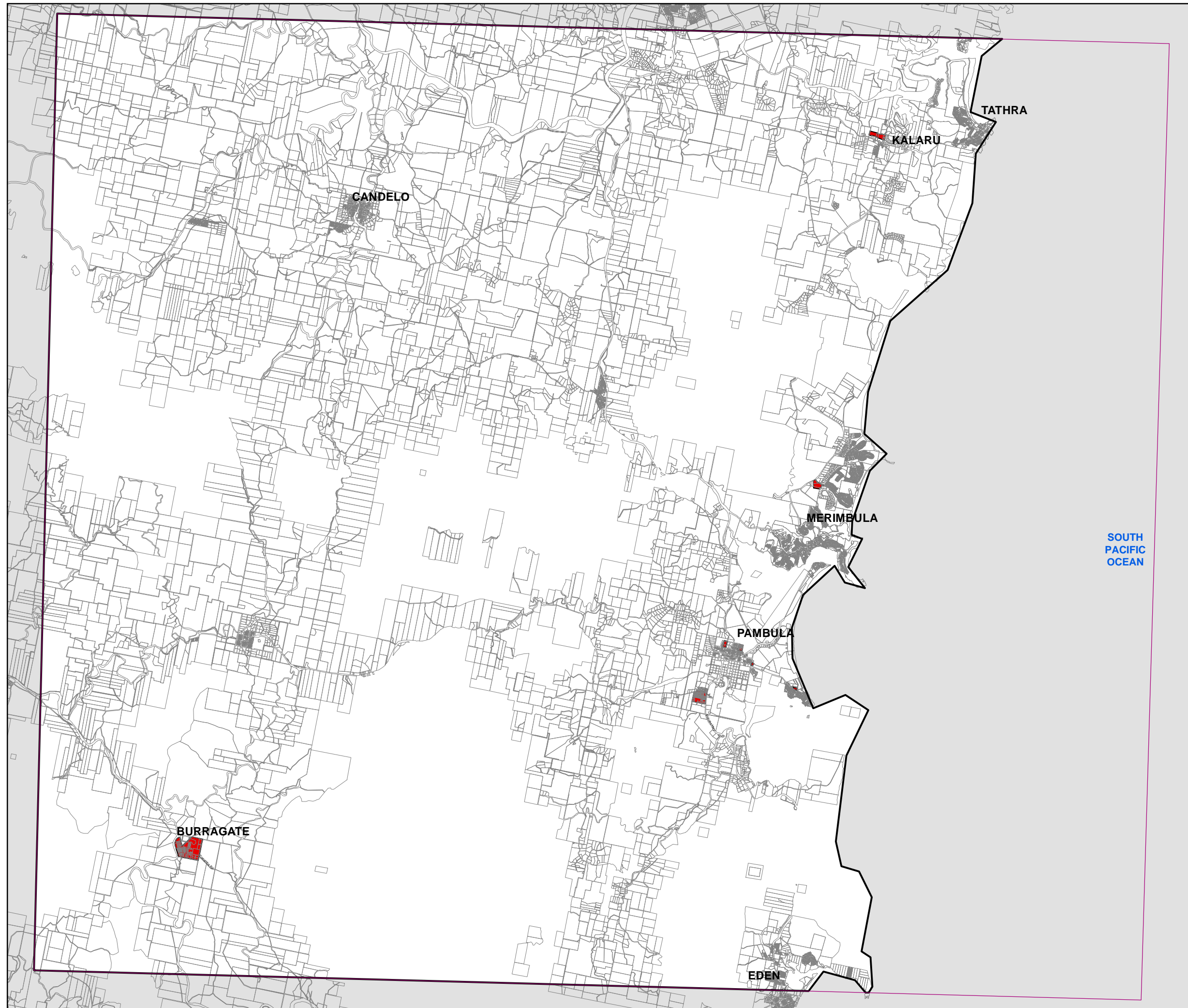


0 1,400 2,800 4,200 5,600 Metres

Scale: 1:160,000 @ A3

Projection: GDA 1994
MGA Lamberts

Map identification number: SEPP_MPEI_RGA_022_20131213



SOUTH
PACIFIC
OCEAN