



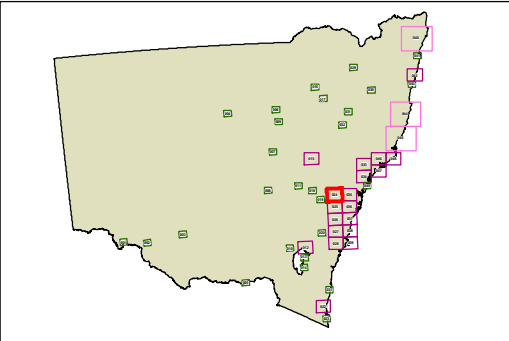
**State Environmental Planning  
Policy (Mining, Petroleum  
Production and Extractive  
Industries) 2007**


Future Residential Growth Areas  
Land Map - Sheet RGA\_024

 Future Residential Growth Area

**Cadastral**

 Cadastral 11/09/2013 © Land and Property Information (LPI)



 N

0 1,400 2,800 4,200 5,600 Metres

Scale: 1:160,000 @ A3

Projection: GDA 1994  
MGA Lamberts

