


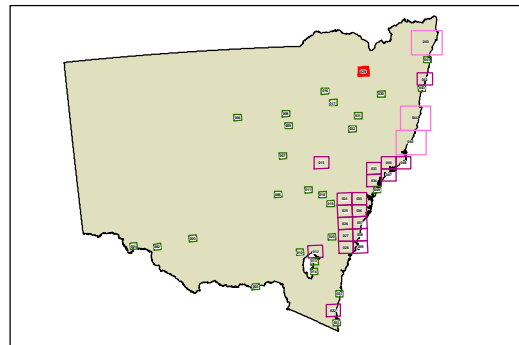


State Environmental Planning Policy (Mining, Petroleum Production and Extractive Industries) 2007

Future Residential Growth Areas
Land Map - Sheet RGA_029

 Future Residential Growth Area

Cadastre
 Cadastre 11/09/2013 © Land and Property Information (LPI)



Projection: GDA 1994
MGA Lamberts
Scale: 1:80,000 @ A3

Map identification number: SEPP_MPEI_RGA_029_20131213

