


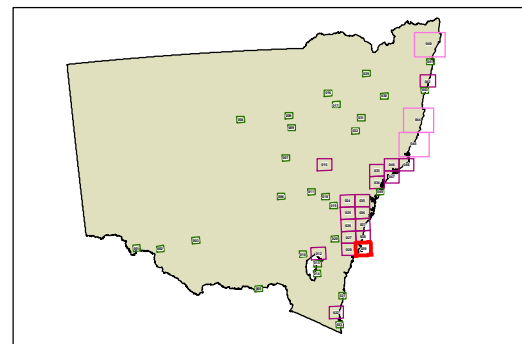


State Environmental Planning Policy (Mining, Petroleum Production and Extractive Industries) 2007

**Future Residential Growth Areas
Land Map - Sheet RGA_039**

 Future Residential Growth Area

Cadastral
 Cadastral 11/09/2013 © Land and Property Information (LPI)



Projection: GDA 1994
MGA Lamberts
Scale: 1:160,000 @ A3

Map identification number: SEPP_MPEI_RGA_039_20131213

