



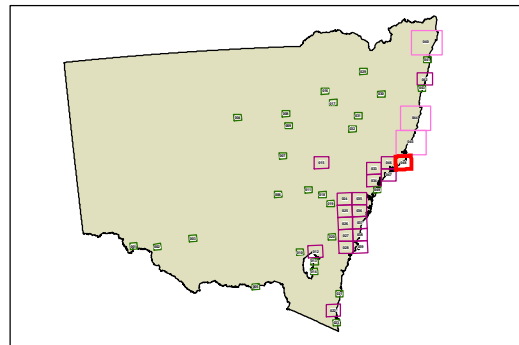
**State Environmental Planning Policy (Mining, Petroleum Production and Extractive Industries) 2007**

Future Residential Growth Areas  
Land Map - Sheet RGA\_048

 Future Residential Growth Area

**Cadastral**

 Cadastral 11/09/2013 © Land and Property Information (LPI)



Projection: GDA 1994  
MGA Lamberts

Scale: 1:160,000 @ A3

Map identification number: SEPP\_MPEI\_RGA\_048\_20131218

