

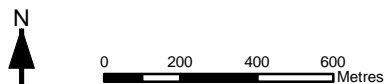
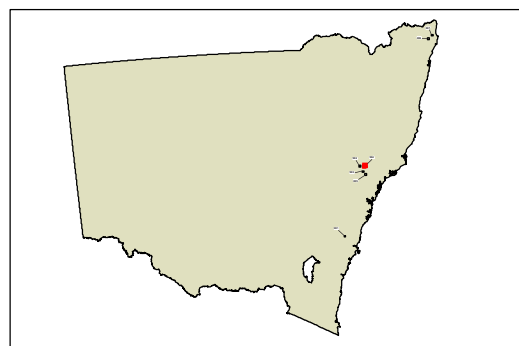


State Environmental Planning Policy (Mining, Petroleum Production and Extractive Industries) 2007

Additional Rural Village Land Map - Sheet RVL_004

 Additional Rural Village Land

Cadastre
 Cadastre 11/09/2013 © Land and Property Information (LPI)



Scale: 1:20,000 @ A3

Projection: GDA 1994
MGA Lamberts

Map identification number: SEPP_MPEI_RVL_004_20131213

