

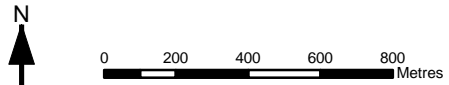
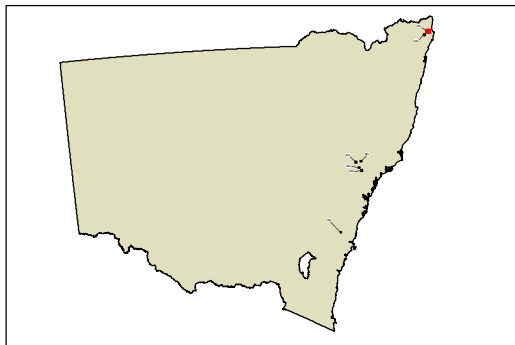


**State Environmental Planning Policy (Mining, Petroleum Production and Extractive Industries) 2007**

Additional Rural Village Land Map - Sheet RVL\_007

 Additional Rural Village Land

**Cadastre**  
 Cadastre 11/09/2013 © Land and Property Information (LPI)



Scale: 1:20,000 @ A3

Projection: GDA 1994  
MGA Lamberts

Map identification number: SEPP\_MPEI\_RVL\_007\_20131213

