


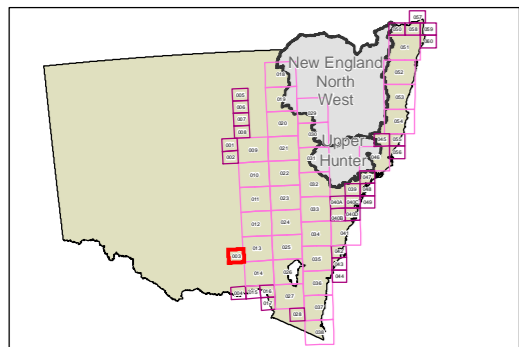
State Environmental Planning Policy (Mining, Petroleum Production and Extractive Industries) 2007

Strategic Agricultural Land Map - Sheet STA_003


 Biophysical Strategic Agricultural Land

Cadastre

 Cadastre 10/09/2013 © Land and Property Information (LPI)



Scale: 1:160,000 @ A3



Projection: GDA 1994
NSW Lambert

