

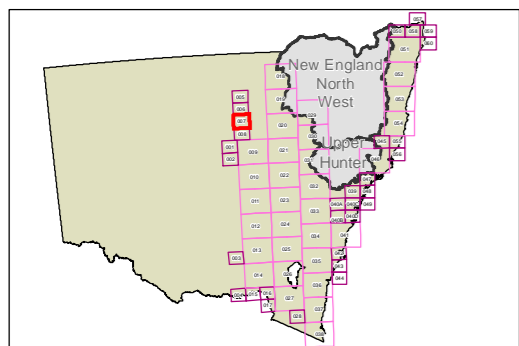


**State Environmental Planning Policy (Mining, Petroleum Production and Extractive Industries) 2007**

Strategic Agricultural Land Map - Sheet STA\_007

 Biophysical Strategic Agricultural Land

**Cadastre**  
 Cadastre 10/09/2013 © Land and Property Information (LPI)



0 1,600 3,200 4,800 6,400 Metres

Scale: 1:160,000 @ A3

Projection: GDA 1994  
NSW Lamberts

Map identification number: SEPP\_MPEI\_STA\_007\_160\_20131218

