


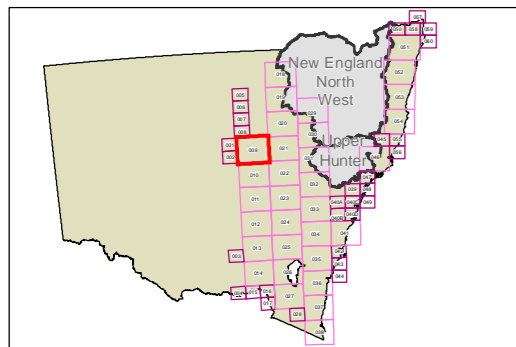


**State Environmental Planning Policy (Mining, Petroleum Production and Extractive Industries) 2007**

Strategic Agricultural Land Map - Sheet STA\_009

 Biophysical Strategic Agricultural Land

**Cadastral**  
 Cadastral 10/09/2013 © Land and Property Information (LPI)



Projection: GDA 1994  
NSW Lambert's  
Scale: 1:320,000 @ A3

Map identification number: SEPP\_MPEI\_STA\_009\_320\_20131218

