


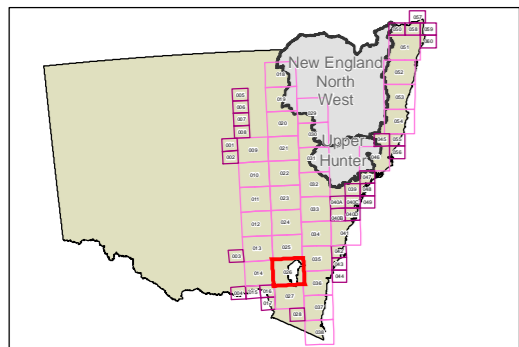


State Environmental Planning Policy (Mining, Petroleum Production and Extractive Industries) 2007

Strategic Agricultural Land Map - Sheet STA_026

 Biophysical Strategic Agricultural Land

Cadastre
 Cadastre 10/09/2013 © Land and Property Information (LPI)



Projection: GDA 1994
 NSW Lambert's
 Scale: 1:320,000 @ A3

Map identification number: SEPP_MPEI_STA_026_320_20131213

