


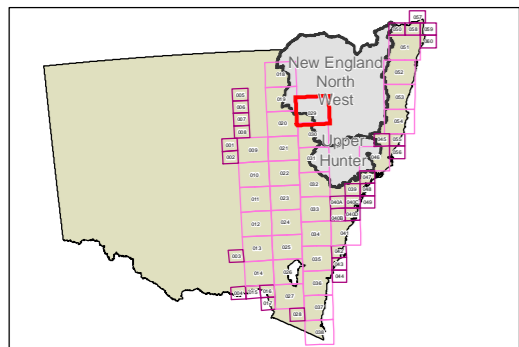


State Environmental Planning Policy (Mining, Petroleum Production and Extractive Industries) 2007

Strategic Agricultural Land Map - Sheet STA_029

 Biophysical Strategic Agricultural Land

Cadastre
 Cadastre 10/09/2013 © Land and Property Information (LPI)



Scale: 1:320,000 @ A3

Projection: GDA 1994
NSW Lamberts

Map identification number: SEPP_MPEI_STA_029_320_20131213

