



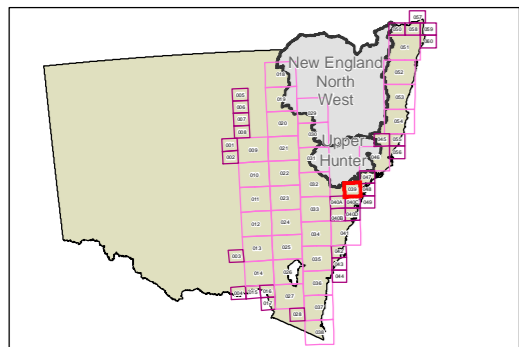
State Environmental Planning Policy (Mining, Petroleum Production and Extractive Industries) 2007

Strategic Agricultural Land Map - Sheet STA_039

 Biophysical Strategic Agricultural Land

Cadastre

 Cadastre 10/09/2013 © Land and Property Information (LPI)



Projection: GDA 1994
NSW Lamberts

Map identification number: SEPP_MPEI_STA_039_160_20131213

Refer to Strategic
Agricultural Land
Map Upper Hunter
Region*Map*004

