



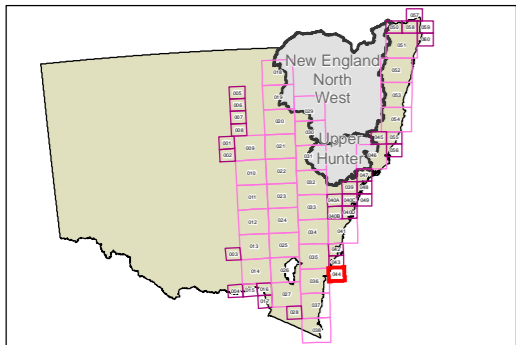
**State Environmental Planning Policy (Mining, Petroleum Production and Extractive Industries) 2007**

Strategic Agricultural Land Map - Sheet STA\_044

 Biophysical Strategic Agricultural Land

**Cadastre**

 Cadastre 10/09/2013 © Land and Property Information (LPI)



Scale: 1:160,000 @ A3

Projection: GDA 1994  
NSW Lamberts