


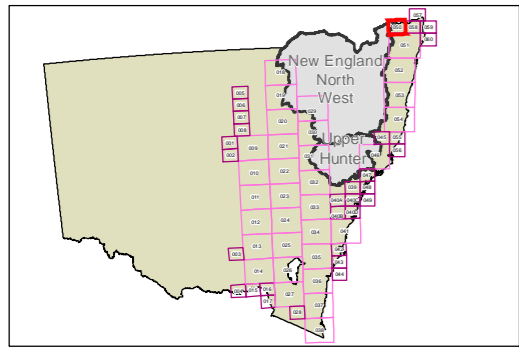


**State Environmental Planning Policy (Mining, Petroleum Production and Extractive Industries) 2007**

Strategic Agricultural Land Map - Sheet STA\_050

 Biophysical Strategic Agricultural Land

**Cadastre**  
 Cadastre 10/09/2013 © Land and Property Information (LPI)



Projection: GDA 1994  
 NSW Lamberts  
 Scale: 1:160,000 @ A3

Map identification number: SEPP\_MPEI\_STA\_050\_160\_20131218

