


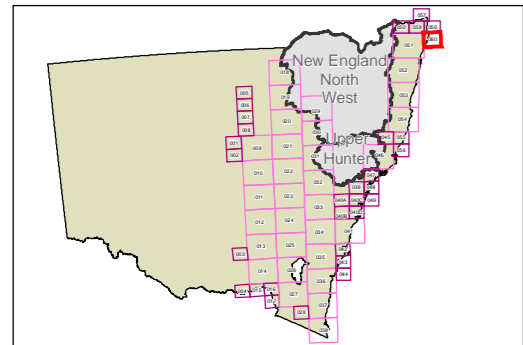
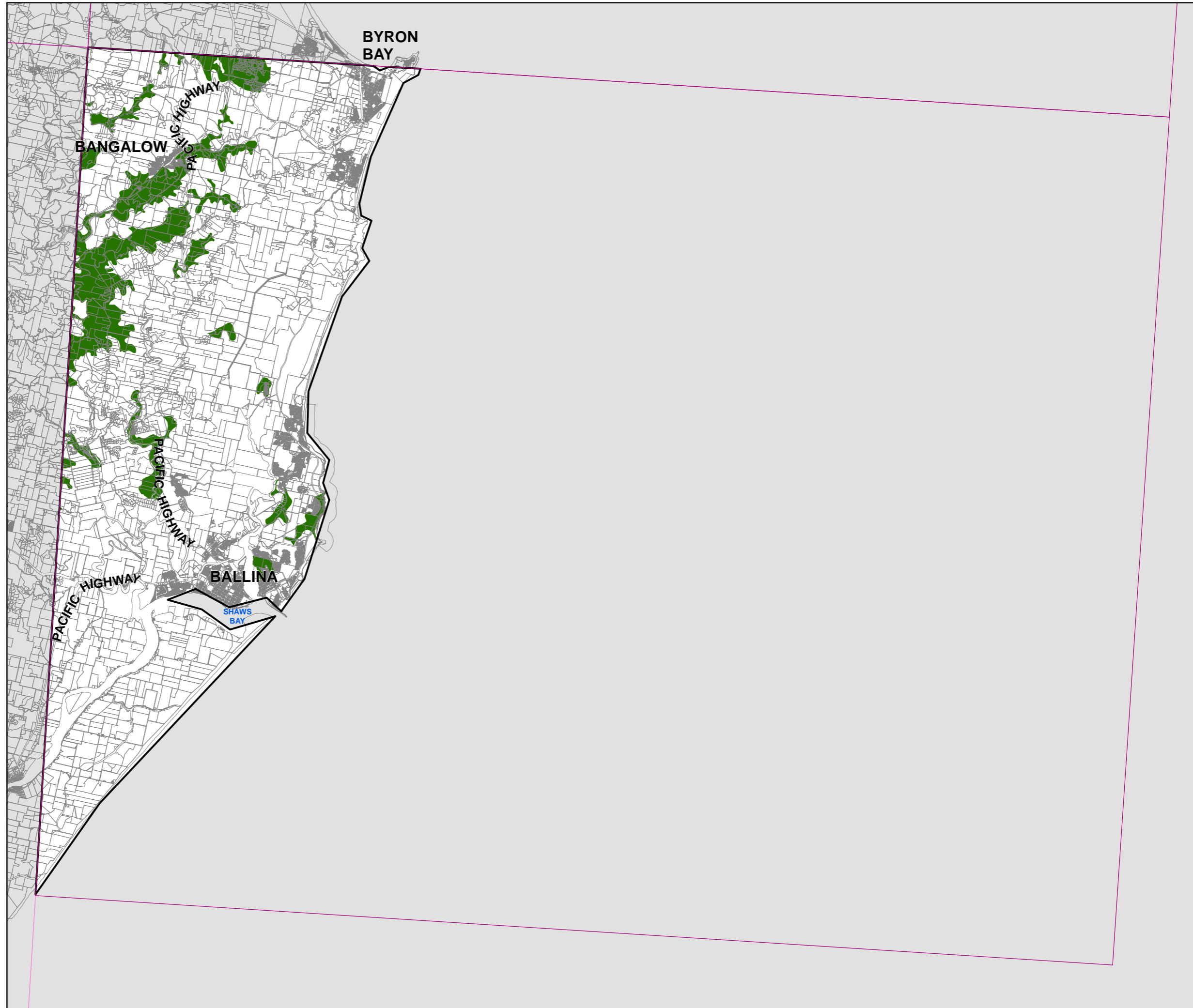


State Environmental Planning Policy (Mining, Petroleum Production and Extractive Industries) 2007

Strategic Agricultural Land Map - Sheet STA_060

 Biophysical Strategic Agricultural Land

Cadastre
 Cadastre 10/09/2013 © Land and Property Information (LPI)



Scale: 1:160,000 @ A3
 Projection: GDA 1994
 NSW Lamberts