

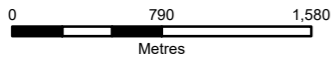
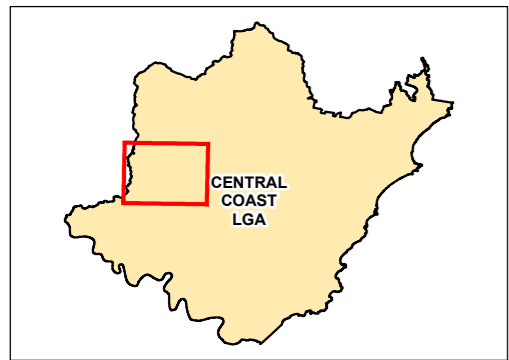
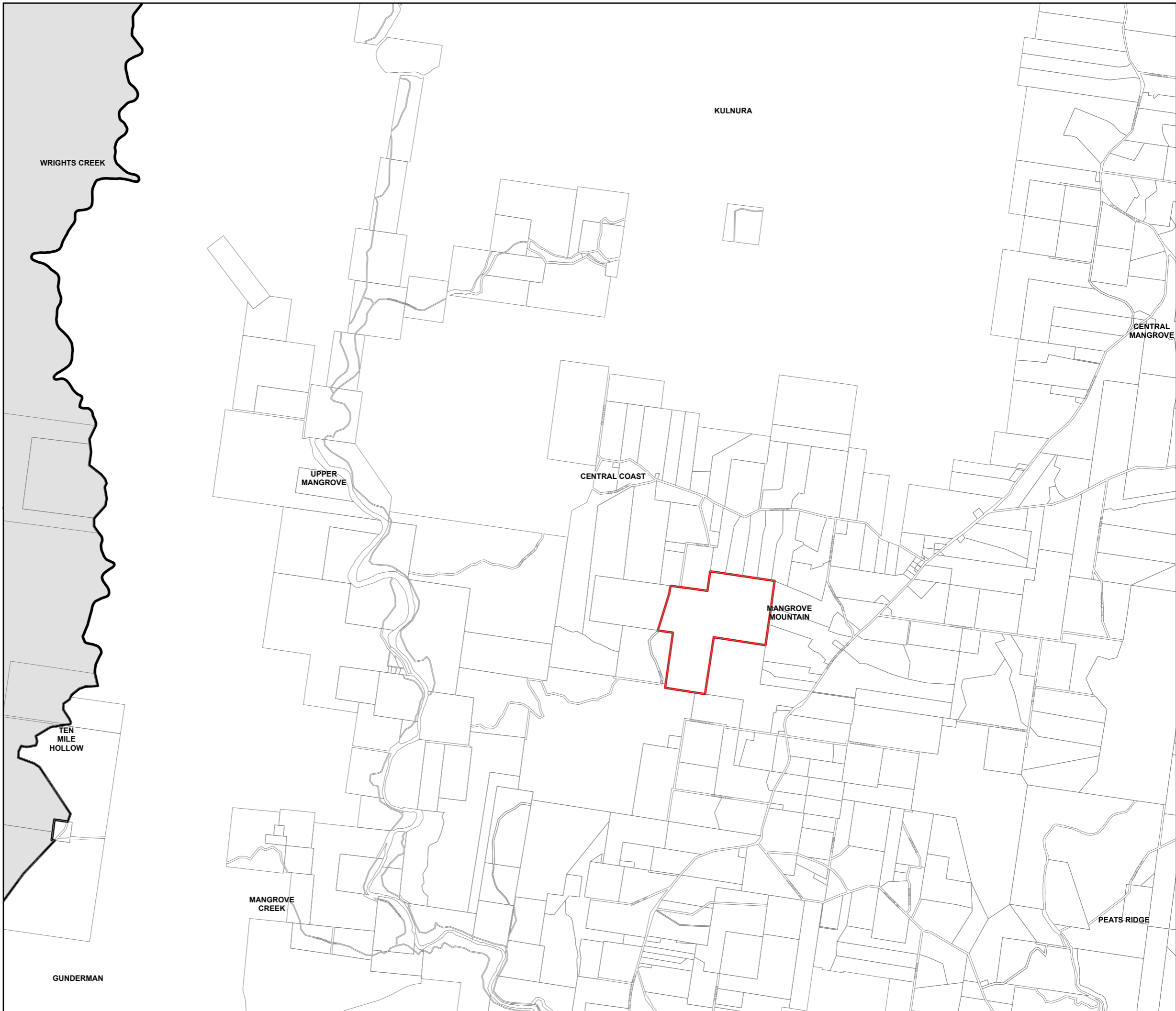


Planning and Environment

State Environmental Planning Policy (Planning Systems) 2021 Chapter 3 Aboriginal Land

Land Application Map - Sheet LAP\_004

- LGA Boundary
- Darkinjung LALC Land
- Cadastre**
- Cadastre 18/11/2022 © Spatial Services



Projection: GDA 1994 MGA Zone 56 Scale: 1:40,000 @ A3

Map Identification Number: SEPP\_MPS\_LAP\_004\_040\_20221118