








State Environmental Planning Policy (Major Projects) Amendment (Bloomfield) 2009 Land Zoning Map

sheet LZN 001

-  Subject Land
- Zone**
-  B4 Mixed Use
-  R2 Low Density Residential
-  SP2 Infrastructure
- Cadastre**
-  Cadastre 25/03/2009 © Dept of Lands



Projection: GDA 1994
MGA Zone 55
Scale: 1:10,000 @ A3

Map Identification Number
SEPP_MP_BLO_LZN_001_20090326

