






**State Environmental Planning
Policy (Major Projects)
Amendment (Caritas) 2009
Heritage Map**

sheet HER 001

-  Subject Land
- Heritage**
-  Item - General
- Cadastral**
-  Cadastral 26/03/2009 © Dept of Lands

No Name of heritage item

- 1 Caritas House
- 2 Caritas Cottage



Projection: GDA 1994
MGA Zone 56



Scale: 1:500 @ A3

