

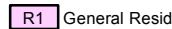

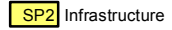
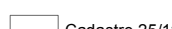




NSW GOVERNMENT  
Department of Planning

### State Environmental Planning Policy (Major Projects) 2005 (Amendment No 34)-

Doonside Residential Precinct Site-  
Land Zoning Map-  
sheet LZN 001

-  Subject Land
- Zone**
-  E3 Environmental Management
-  R1 General Residential
-  RE1 Public Recreation
-  SP2 Infrastructure
- Cadastrre**
-  Cadastrre 25/11/08 © Dept of Lands



Projection: GDA 1994  
Zone 56

0 50 100 150 Metres

Scale: 1:6,000 @ A3

Map Identification Number  
SEPP\_MP\_DRP\_LZN\_001\_20081126

