





NSW GOVERNMENT
Department of Planning

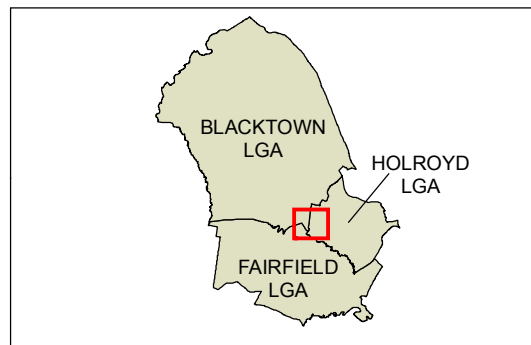
State Environmental Planning Policy (Major Projects) 2005 (Amendment No 22)

Greystanes Southern Employment
Lands Site -
Land Application Map

 Subject Land

Cadastral

 Cadastral 19/09/08 © Dept of Lands



Projection: GDA 1994
Zone 56

0 100 200 Metres

Scale: 1:10,000 @ A3

Map Identification Number
SEPP_MP_GEL_LAP_001_20080922

