







NSW GOVERNMENT
Department of Planning

State Environmental Planning Policy (Major Projects) 2005 (Amendment No 36)-

Potts Hill Reservoirs site-
Floor Space Ratio Map-
sheet FSR 001

-  Subject Land
- Maximum Floor Space Ratio (n:1)**
-  H 0.7
-  N 1
- Cadastral**
-  Cadastral 13/03/2009 © Dept of Lands



Projection: GDA 1994
MGA Zone 56
Scale: 1:6,000 @ A3

Map Identification Number
SEPP_MP_PHR_FSR_001_20090316

