






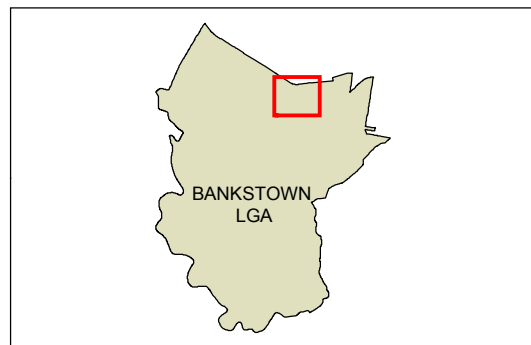


NSW GOVERNMENT
Department of Planning

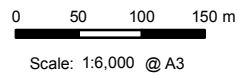
**State Environmental Planning
Policy (Major Projects) 2005
(Amendment No 36)-**

Potts Hill Reservoirs site-
Height of Buildings Map-
sheet HOB 001

-  Subject Land
- Maximum Building Height (m)**
-  J 9
-  N 14
-  O 16
- Cadastré**
-  Cadastré 13/03/2009 © Dept of Lands



Projection: GDA 1994
MGA Zone 56



Scale: 1:6,000 @ A3

Map Identification Number
SEPP_MP_PHR_HOB_001_20090316

