









NSW GOVERNMENT
Department of Planning

State Environmental Planning Policy (Major Projects) 2005 (Amendment No 36)-

Potts Hill Reservoirs site-
Land Zoning Map-
sheet LZN 001

-  Subject Land
- Zone**
-  B7 Business Park
-  R2 Low Density Residential
-  R3 Medium Density Residential
-  RE1 Public Recreation
- Cadastre**
-  Cadastre 13/03/2009 © Dept of Lands



Projection: GDA 1994
MGA Zone 56

0 50 100 150 m
Scale: 1:6,000 @ A3

Map Identification Number
SEPP_MP_PHR_LZN_001_20090316

