














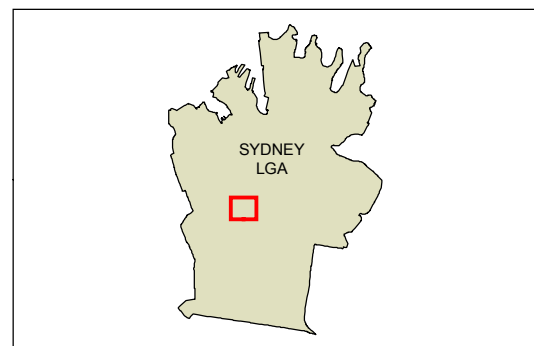




**State Environmental Planning
Policy (Major Projects) 2005
Redfern-Waterloo Authority
Sites—Gross Floor Area Map**

sheet GFA 001

-  Subject Land
- Maximum Gross Floor Area (m²)**
-  A 42055
-  B 1300
-  C 6955
-  D 12805
-  E 3976
-  F 2840
-  G 8305
-  H 41800
-  I 42000
-  J 44000
-  K 16450
-  Australian Technology Park
-  Private Road
- Cadastral**
-  Cadastral 19/06/2009 © Dept of Lands



Projection: MGA Zone 56
Datum: GDA94
Scale: 1:2,000 @ A3

