







NSW GOVERNMENT
Department of Planning

State Environmental Planning Policy (Major Projects) 2005 (Amendment No 33)

Southern Highlands Regional
Shooting Complex -
Land Zoning Map

-  Subject Land
- Zone**
-  E2 Environmental Conservation
-  SP1 Special Activities
- Cadastral**
-  Cadastral 23/09/08 © Dept of Lands



Projection: GDA 1994
Zone 56

0 200 400 600 Metres

Scale: 1:20,000 @ A3

Map Identification Number
SEPP_MP_SHR_LZN_001_20080924

