



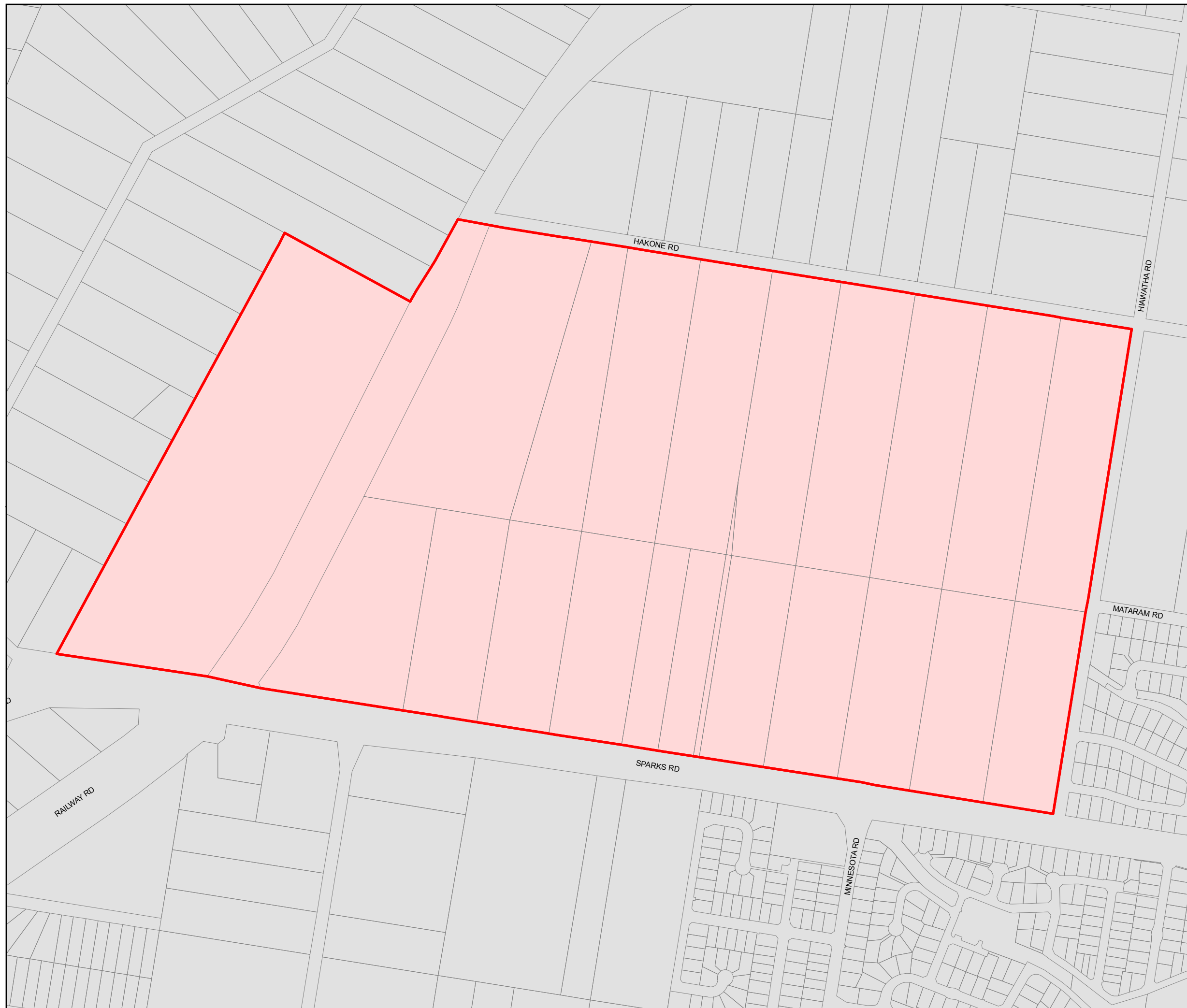


NSW GOVERNMENT  
Department of Planning

# State Environmental Planning Policy (Major Projects) 2005 (Amendment No 24)

Warnervale Town Centre -  
Land Application Map -  
Sheet LAP 001

-  Subject Land
- Cadastral**
-  Cadastral 18/09/2008 © Dept of Lands



Projection: GDA 1994  
Zone 56

0 50 100 150 200 Metres

Scale: 1:6,000 @ A3

Map Identification Number  
SEPP\_MP\_WTC\_LAP\_001\_20080919