










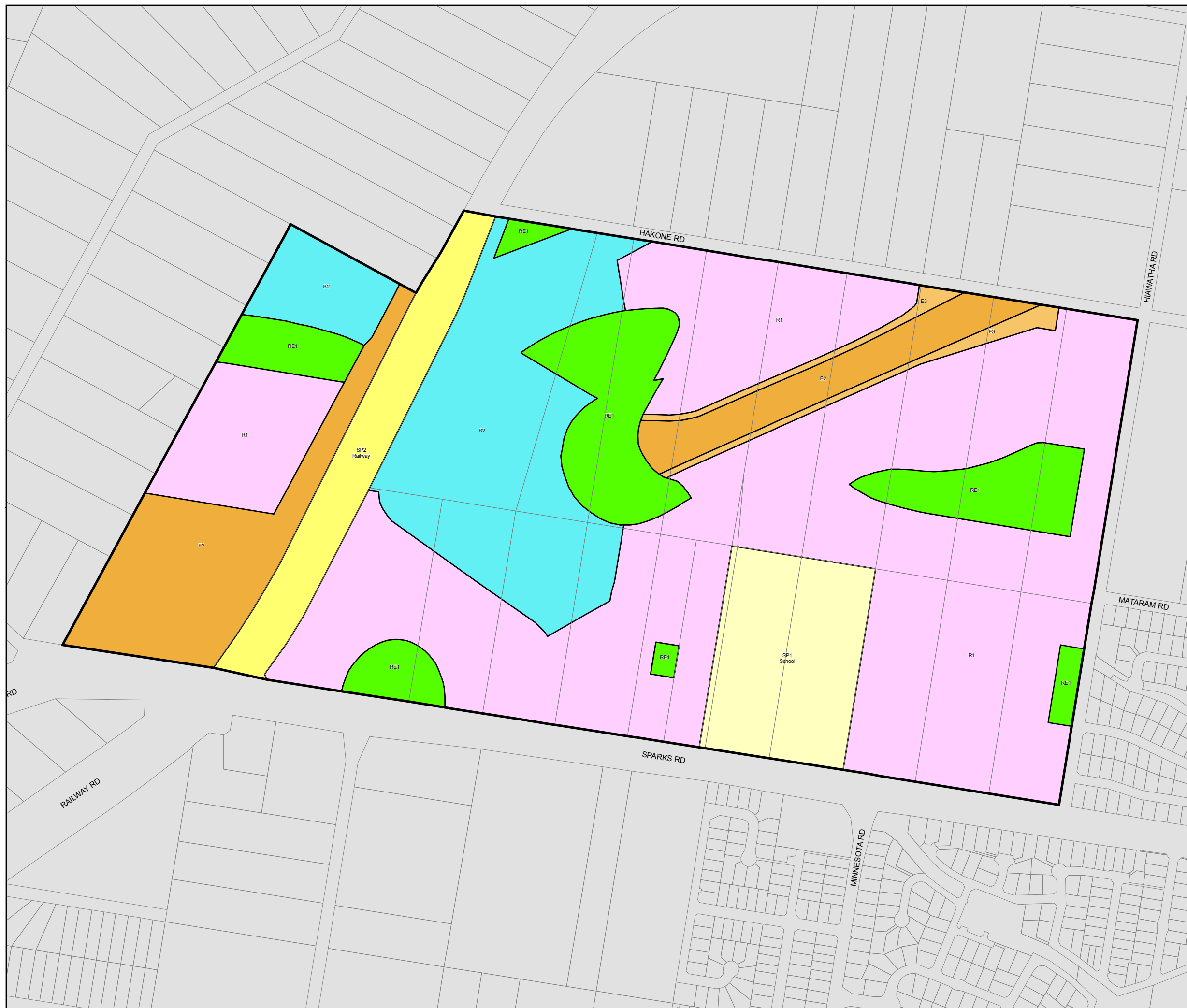


NSW GOVERNMENT
Department of Planning

**State Environmental Planning
Policy (Major Projects) 2005
(Amendment No 24)**

Warnervale Town Centre -
Land Zoning Map -
Sheet LZN 001

-  Subject Land
- Zone**
-  B2 Local Centre
-  E2 Environmental Conservation
-  E3 Environmental Management
-  R1 General Residential
-  RE1 Public Recreation
-  SP1 Special Activities
-  SP2 Infrastructure
- Cadastre**
-  Cadastre 18/09/2008 © Dept of Lands



Projection: GDA 1994
Zone 56

0 50 100 150 200 Metres

Scale: 1:6,000 @ A3

Map Identification Number
SEPP_MP_WTC_LZN_001_20080919