




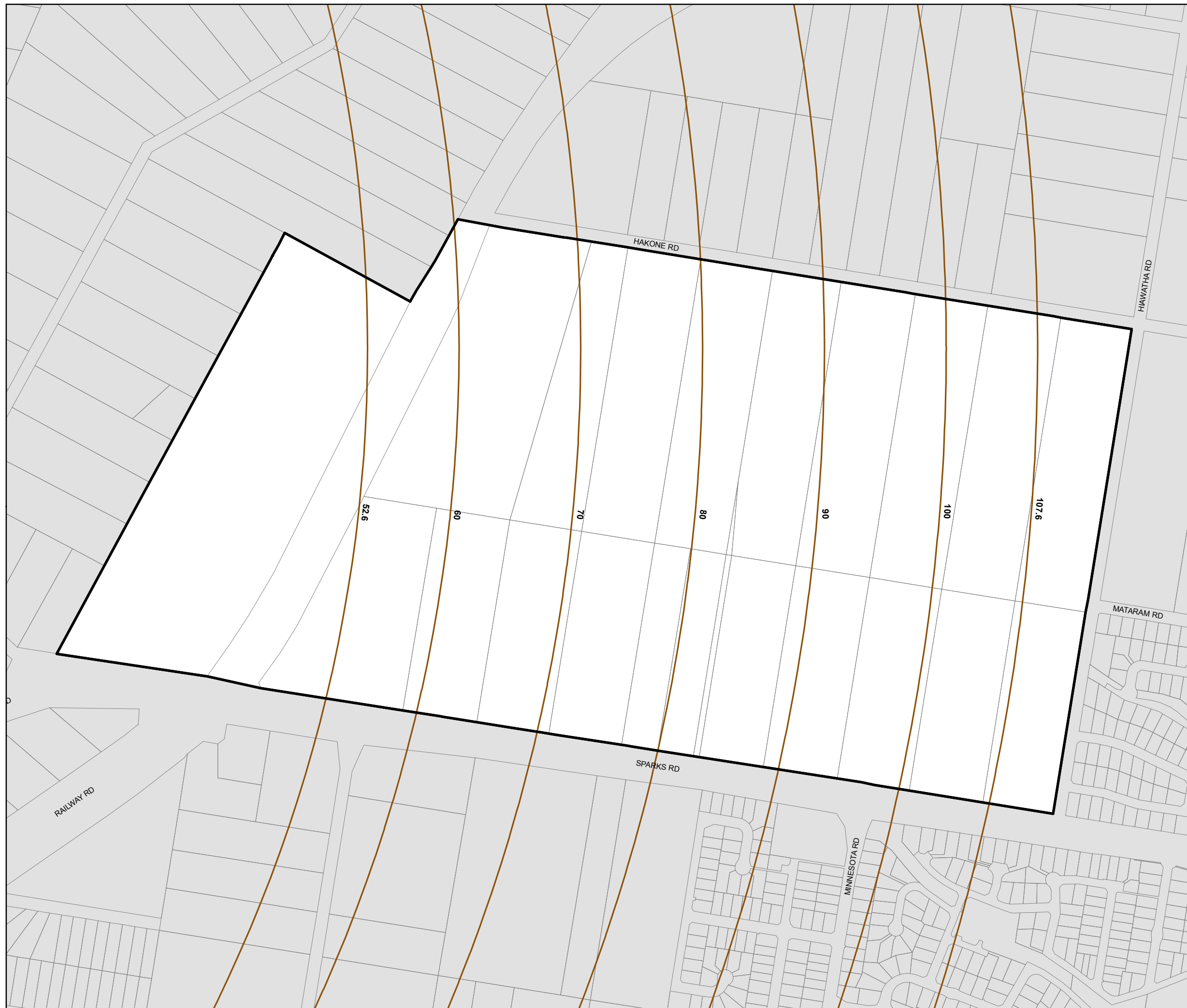


NSW GOVERNMENT
Department of Planning

State Environmental Planning Policy (Major Projects) 2005 (Amendment No 24)

Warnervale Town Centre -
Warnervale Airport Obstacle
Limitation Surface Map -
Sheet OLS 001

-  Subject Land
-  Obstacle Limitation Surfaces (mAHD)
- Cadastral**
-  Cadastral 18/09/2008 © Dept of Lands



Projection: GDA 1994
Zone 56

0 50 100 150 200 Metres

Scale: 1:6,000 @ A3

Map Identification Number
SEPP_MP_WTC_OLS_001_20080919