

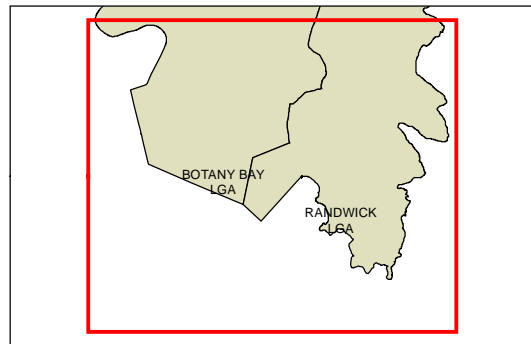



**State Environmental Planning Policy (Port Botany and Port Kembla) 2013
Additional Permitted Uses Map**

Sheet APU_001
Port Botany

-  Subject Land
-  Additional Permitted Uses
- Cadastre**
-  Cadastre 20/05/2013 © NSW LPI



Projection: MGA Zone 56
Datum: GDA94



Scale: 1:30,000 @ A3

Map Identification Number
SEPP_PBK_APU_001_030_20130524

