




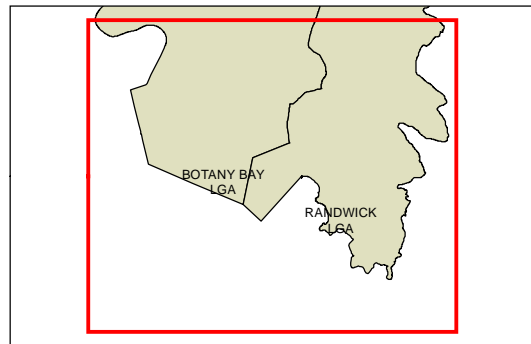


State Environmental Planning Policy (Port Botany and Port Kembla) 2013
Height of Buildings Map

Sheet HOB_001
 Port Botany

-  Subject Land
- Maximum Building Height (m)**
-  15
-  18
-  32.5
- Cadastre**
-  Cadastre 20/05/2013 © NSW LPI



↑
 Projection: MGA Zone 56
 Datum: GDA94
 Scale: 1:30,000 @ A3

Map Identification Number
 SEPP_PBK_HOB_001_030_20130524

