







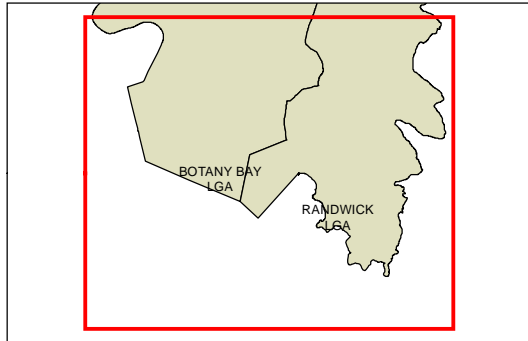


**State Environmental Planning Policy (Port Botany and Port Kembla) 2013
Land Zoning Map**

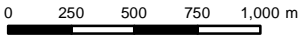
Sheet LZN_001
Port Botany

-  Subject Land
- Zone**
-  General Industrial
-  Heavy Industrial
-  Public Recreation
-  Special Activities
-  Unzoned Land
-  Container Depots Prohibition Area
- Cadastre**
-  Cadastre 20/05/2013 © NSW LPI



Projection: MGA Zone 56
Datum: GDA94

Scale: 1:30,000 @ A3



Map Identification Number
SEPP_PBK_LZN_001_030_20130524

