







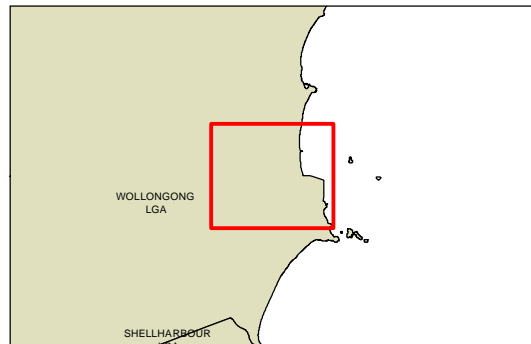


**State Environmental Planning Policy (Port Botany and Port Kembla) 2013
Land Zoning Map**

Sheet LZN_002
Port Kembla

-  Subject Land
- Zone**
-  IN1 General Industrial
-  IN3 Heavy Industrial
-  RE1 Public Recreation
-  SP1 Special Activities
-  UL Unzoned Land
-  Container Depots Prohibition Area
- Cadastral**
-  Cadastral 20/05/2013 © NSW LPI



Projection: MGA Zone 56
Datum: GDA94
Scale: 1:20,000 @ A3

Map Identification Number
SEPP_PBK_LZN_002_020_20130524

