


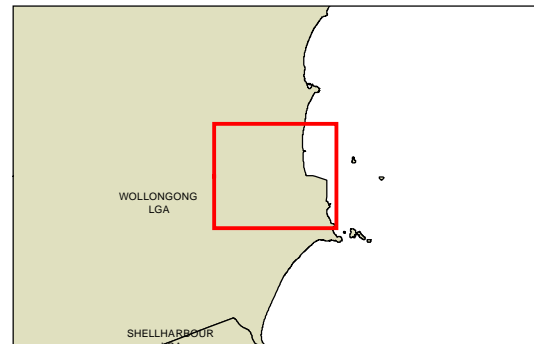


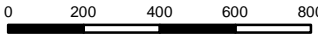
**State Environmental Planning Policy (Port Botany and Port Kembla) 2013
Outer Harbour Map**

Sheet OTH_002
Port Kembla

-  Subject Land
-  Outer Harbour Area
- Cadastral**
-  Cadastral 20/05/2013 © NSW LPI



Projection: MGA Zone 56
Datum: GDA94



Scale: 1:20,000 @ A3

Map Identification Number
SEPP_PBK_OTH_002_020_20130524

