


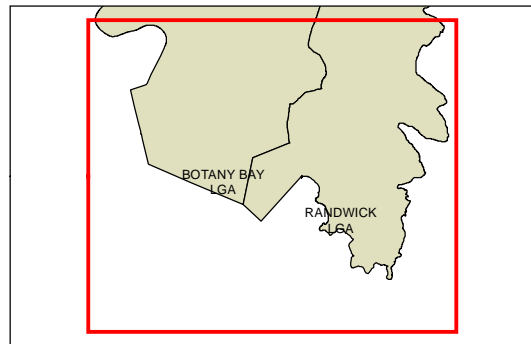


State Environmental Planning Policy (Port Botany and Port Kembla) 2013 Referral Area Map

Sheet REF_001
Port Botany

-  Subject Land
-  Referral Area
- Cadastral**
-  Cadastral 20/05/2013 © NSW LPI



↑
Projection: MGA Zone 56
Datum: GDA94
Scale: 1:30,000 @ A3

Map Identification Number
SEPP_PBK_REF_001_030_20130524

