





Planning and Environment

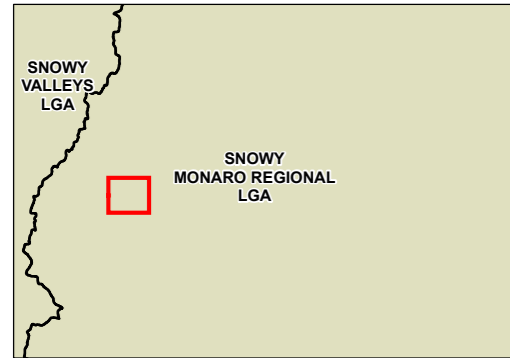
# State Environmental Planning Policy (Precincts—Regional) 2021 Bullocks Flat Terminal Map

Land Application Map - Sheet LAP\_001

 Subject Sites

### Cadastral

 Cadastral 27/10/2022 © Spatial Services



0 270 540 810  
Metres

Projection: GDA 1994  
MGA Zone 56

Scale: 1:20,000 @ A3

Map Identification Number: SEPP\_PRE\_BFT\_LAP\_001\_20221027

