





Planning and Environment

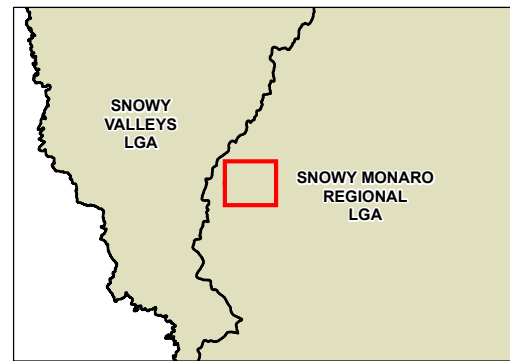
State Environmental Planning Policy (Precincts—Regional) 2021 Charlotte Pass Alpine Resort Map

Land Application Map -
Sheet LAP_001

 Subject Sites

Cadastral

 Cadastral 27/10/2022 © Spatial Services



N



Projection: GDA 1994
MGA Zone 56

Scale: 1:20,000 @ A3

Map Identification Number: SEPP_PRE_CPA_LAP_001_20221027

