





Planning and Environment

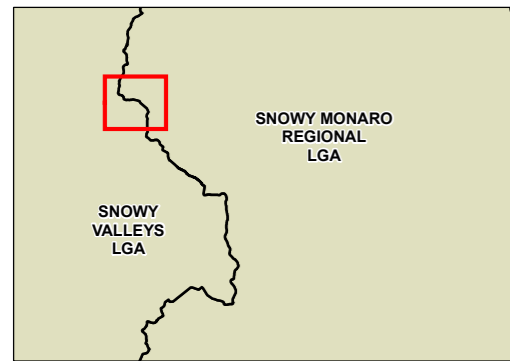
State Environmental Planning Policy (Precincts—Regional) 2021 Mount Selwyn Alpine Resort Map

Land Application Map - Sheet LAP_001

 Subject Sites

Cadastral

 Cadastral 17/10/2022 © Spatial Services



0 270 540 810
Metres

Projection: GDA 1994
MGA Zone 56

Scale: 1:20,000 @ A3

Map Identification Number: SEPP_PRE_MSA_LAP_001_20221017

