





Planning and Environment

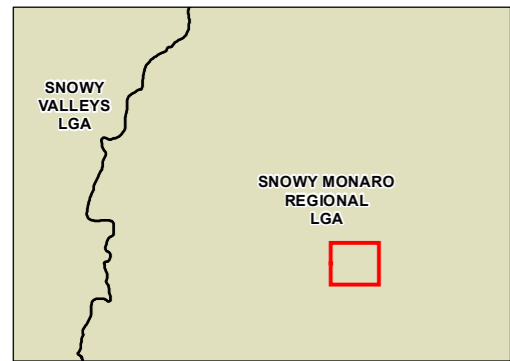
State Environmental Planning Policy (Precincts—Regional) 2021 Thredbo Ranger Station Alpine Accommodation Map

Land Application Map - Sheet LAP_001


 Subject Sites

Cadastral

 Cadastral 27/10/2022 © Spatial Services



N



Metres

Projection: GDA 1994
MGA Zone 56

Scale: 1:5,000 @ A3

Map Identification Number: SEPP_PRE_TRS_LAP_001_20221027

