


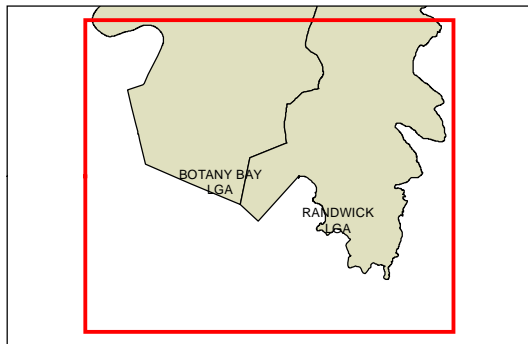


**State Environmental Planning Policy (Port Botany) 2013  
Additional Permitted Uses Map**

Sheet APU\_001

-  Subject Land
-  Additional Permitted Uses
- Cadastre**
-  Cadastre 25/4/2013 © NSW LPI



↑  
Projection: MGA Zone 56  
Datum: GDA94  
Scale: 1:30,000 @ A3

Map Identification Number  
SEPP\_PT\_B\_APU\_001\_030\_20130430