


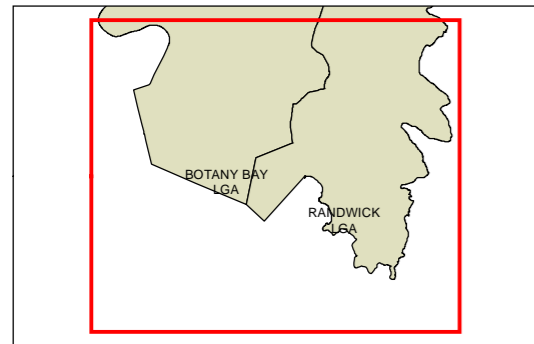


**State Environmental Planning Policy (Port Botany) 2013
Lease Area Map**

Sheet LES_001

-  Subject Land
-  Port Botany Lease Area
- Cadastre**
-  Cadastre 22/01/2013 © NSW LPI



↑
Projection: MGA Zone 56
Datum: GDA94

0 250 500 750 1,000 m
Scale: 1:30,000 @ A3

Map Identification Number
SEPP_PT_B_LES_001_030_20130124

