


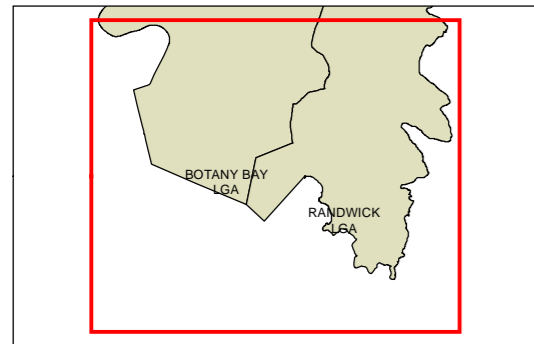


**State Environmental Planning Policy (Port Botany) 2013 Referral Area Map**

Sheet REF\_001

-  Subject Land
-  Referral Area
- Cadastre**
-  Cadastre 22/01/2013 © NSW LPI



↑  
 Projection: MGA Zone 56  
 Datum: GDA94  
 Scale: 1:30,000 @ A3

Map Identification Number  
 SEPP\_PT\_B\_REF\_001\_030\_20130124

