





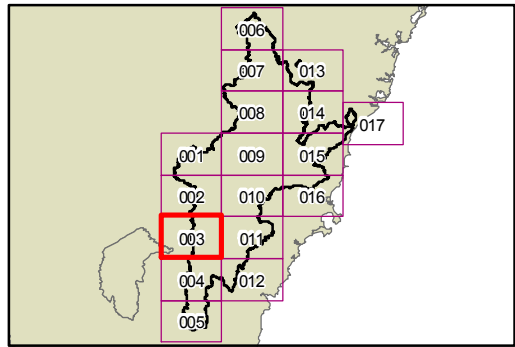


**State Environmental Planning
Policy (Sydney Drinking Water
Catchment) 2011 - Sydney
Drinking Water Catchment Map**

SDWC_003

Legend

-  Subject Land
-  SubCatchment Boundaries
-  Local Government Boundaries
-  Major Rivers
-  Major Roads
-  Roads



Projection: MGA Zone 56
Datum: GDA94
Scale: 1:160,000 @ A3

Map Identification Number
SEPP_SDWC_003_20101215

