





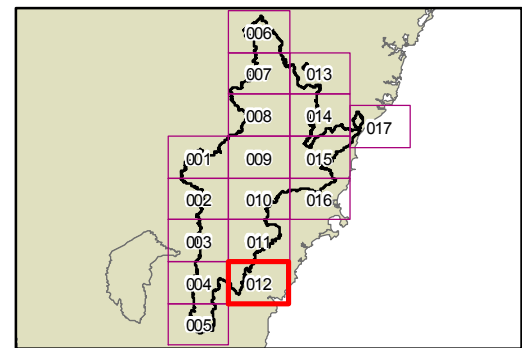


**State Environmental Planning Policy (Sydney Drinking Water Catchment) 2011 - Sydney Drinking Water Catchment Map**

SDWC\_012

**Legend**

-  Subject Land
-  SubCatchment Boundaries
-  Local Government Boundaries
-  Major Rivers
-  Major Roads
-  Roads



Projection: MGA Zone 56  
Datum: GDA94  
Scale: 1:160,000 @ A3

Map Identification Number  
SEPP\_SDWC\_012\_20101215

