





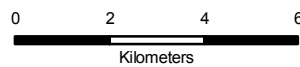
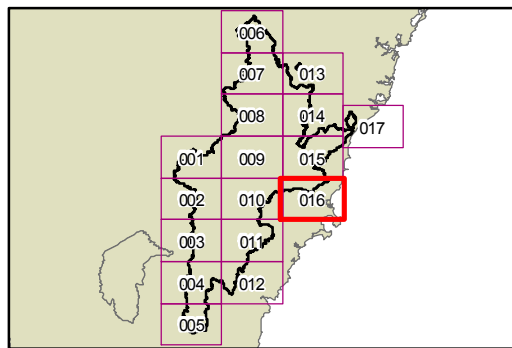


State Environmental Planning Policy (Sydney Drinking Water Catchment) 2011 - Sydney Drinking Water Catchment Map

SDWC_016

Legend

-  Subject Land
-  SubCatchment Boundaries
-  Local Government Boundaries
-  Major Rivers
-  Major Roads
-  Roads



Projection: MGA Zone 56
Datum: GDA94
Scale: 1:160,000@A3

Map Identification Number
SEPP_SDWC_016_20101215

