


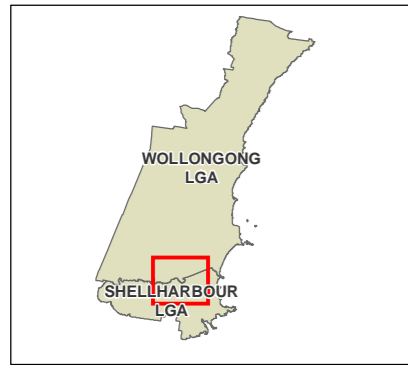
State Environmental Planning Policy (State and Regional Development) 2011


State Significant Infrastructure Sites Map - Albion Park Bypass Project

Sheet SSIS_001

 Albion Park Bypass Project Site

Cadastre
 Cadastre © 28/07/2017
 Land and Property Information (LPI)



 N
 0 0.65 1.3
 Kilometres
 Scale: 1: 30,000 @ A3
 Projection: GDA 1994
 Datum: GDA94

