




State Environmental Planning Policy (State and Regional Development) 2011

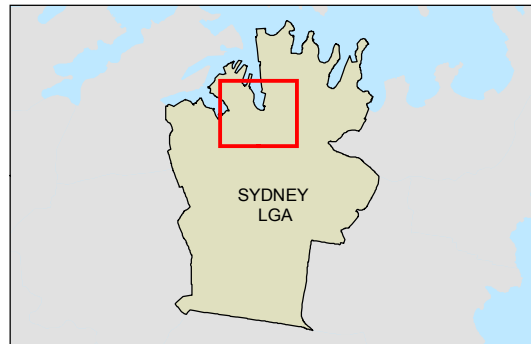
State Significant Development Sites Map – Darling Harbour

sheet SSDS_001

 Darling Harbour Site

Cadastre
 Cadastre 05/09/2011 © Land and Property Information

 Body of Water



Projection: MGA Zone 56
Datum: GDA94
Scale: 1:6,000 @ A3

Map Identification Number
SEPP_SRD_DHA_SSDS_001_20110907

