



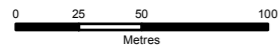
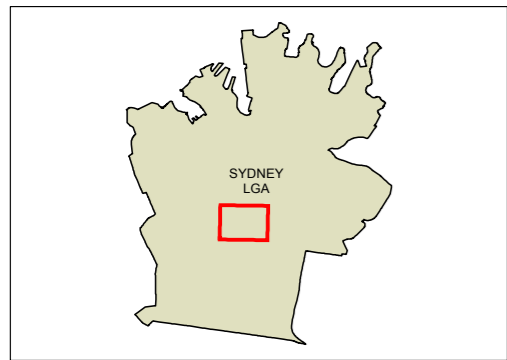
**State Environmental Planning  
Policy (State and Regional  
Development) 2011**

State Significant Development  
Sites Map – Waterloo Metro  
Quarter

Sheet SSSD\_001

 Waterloo Metro Quarter

**Cadastre**  
 Cadastre 13/08/2019 © Spatial Services



Projection: GDA 1994  
MGA Zone 56

Scale: 1:3,000 @ A3

Map Identification Number: SEPP\_SRD\_WM\_Q\_SSDS\_001\_003\_20190813